

















IAP
BULL COMPLEX
 OR-MHF-000753
 9/13/2021 DAY





19,950 ACRES AT
 9/12/2021 @ 2336





9/13/2021 04:18
 North American 1983 Datum, LatLong Grid

-  Dip Site
-  Helispot
-  Sling Site
-  Division Break
-  Drop Point
-  Camp
-  Staging Area
-  Lookout
- Hazard
- Water Source
- Wildfire Daily Fire Perimeter
-  IR Point
-  IR Isolated Heat Source
-  Completed Dozer Line
-  Completed Fuel Break
-  Completed Hand Line
-  Completed Mixed Construction Line
-  Completed Road as Line
-  Planned Dozer Line
- Planned Hand Line
- Planned Road as Line
- Fire Edge
- Contained Line

-  IR Polygon
-  Cloud Cover
-  IR Heat Perimeter
-  IR Scattered Heat
-  USFS Admin Boundary
-  Wilderness
-  Historic Fire Perimeter

