











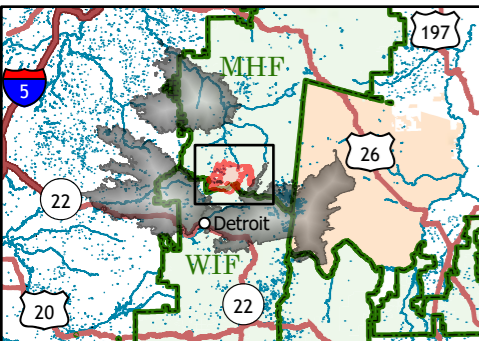


# BULL COMPLEX

9/14/2021 DAY  
19,950 ACRES  
14% CONTAINMENT

-  Fire Edge
-  Contained Line
-  Fire Perimeter
-  Campground
-  Lookout/Cabin
-  Trailhead
-  Mountain Peak
-  Forest Road 46 Closed
-  2020 Fire
-  Wilderness
-  National Forest
-  USFS Admin Boundary



Miles

NR Team 4  
9/13/2021 2109  
Acres from IR  
North American 1983 Datum. LatLong Grid

