











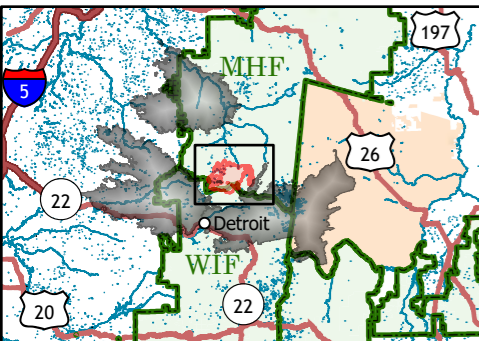


BULL COMPLEX

9/15/2021 DAY
21,191 ACRES
14% CONTAINMENT

-  Fire Edge
-  Contained Line
-  Fire Perimeter
-  Campground
-  Lookout/Cabin
-  Trailhead
-  Mountain Peak
-  Forest Road 46 Closed
-  2020 Fire
-  Wilderness
-  National Forest
-  USFS Admin Boundary



Miles

NR Team 4
9/15/2021 0424
Acres from IR
North American 1983 Datum. LatLong Grid

