

122°1'0"W

122°0'0"W

121°59'0"W

121°58'0"W

Janus

OR-MHF-000738

Infrared Map - NIROPS

Infrared Map for 8/04/2021

Imagery Acquired: 8/04/2021 @ 0213 MDT

IRIN: Trisha Boll (t)/Jen Frazer

Interpreted Acres:

Janus: 180 acres



44°53'0"N

44°53'0"N

44°52'0"N

44°52'0"N







Ridge
{86d4f0f8-39f4-4989-a157-715dcfc0d2ce}

Janus
{2d02f8b5-db8c-40d2-b08b-84f5ba760d4c}

Colla
{60e2756d-0a37-4c34-a3f3-f07b77207dcf}

Ogre Creek
{21244CFE-CE09-4E79-85DE-F8D4A8EB38C1}

Round Lake
{925DC237-B545-4D81-AF5C-B2971A3AC44B}

-  IR Point
-  IR Heat Perimeter
-  IR Intense Heat
-  IR Scattered Heat



Source: Esri, Maxar, GeoEye, Earthstar Geographics, CNES/Airbus DS, USDA, USGS, AeroGRID, IGN, and the GIS User Community

122°1'0"W

122°0'0"W

121°59'0"W

121°58'0"W