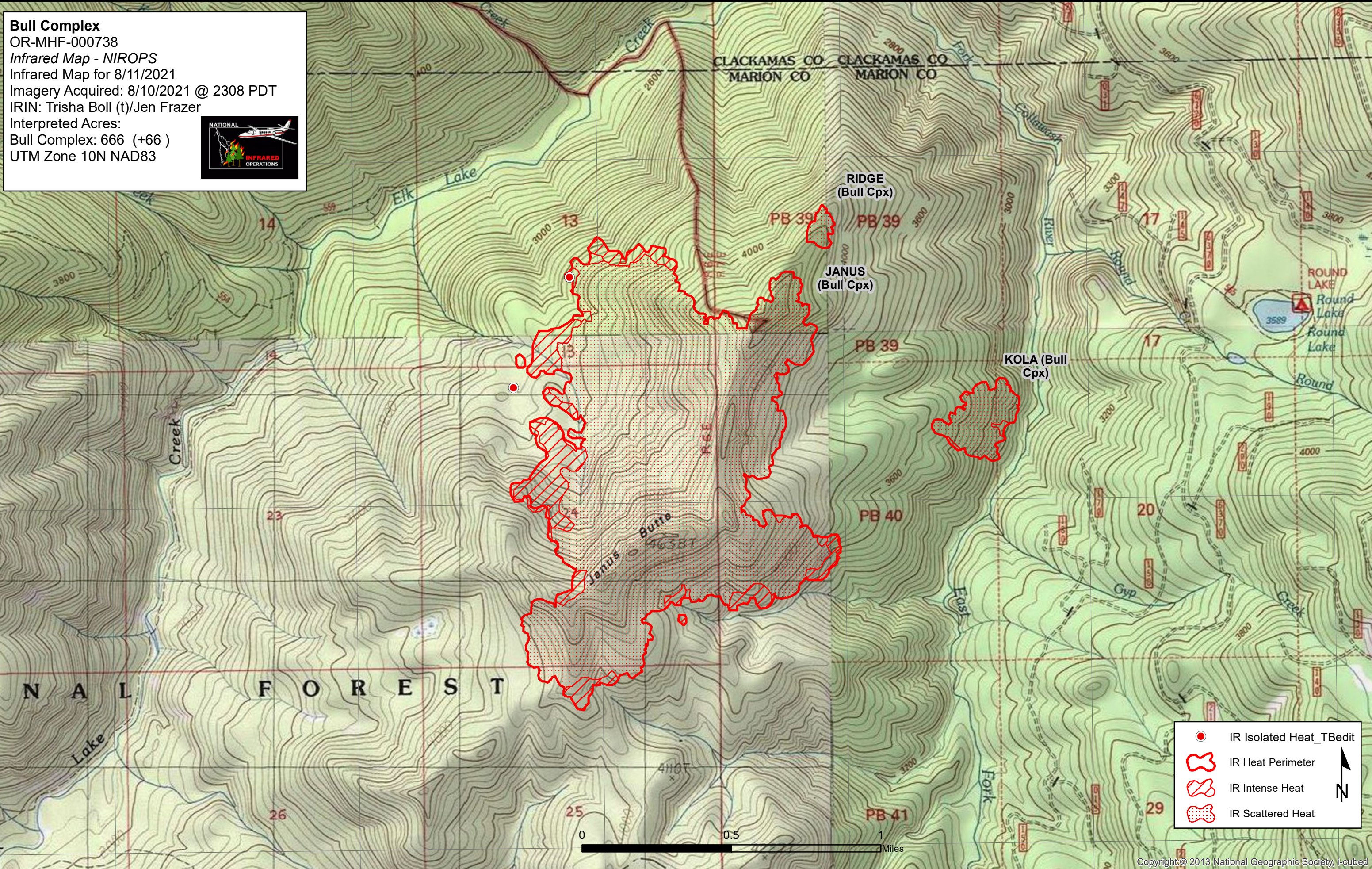






Bull Complex
 OR-MHF-000738
 Infrared Map - NIROPS
 Infrared Map for 8/11/2021
 Imagery Acquired: 8/10/2021 @ 2308 PDT
 IRIN: Trisha Boll (t)/Jen Frazer
 Interpreted Acres:
 Bull Complex: 666 (+66)
 UTM Zone 10N NAD83



-  IR Isolated Heat_TBedit
-  IR Heat Perimeter
-  IR Intense Heat
-  IR Scattered Heat

