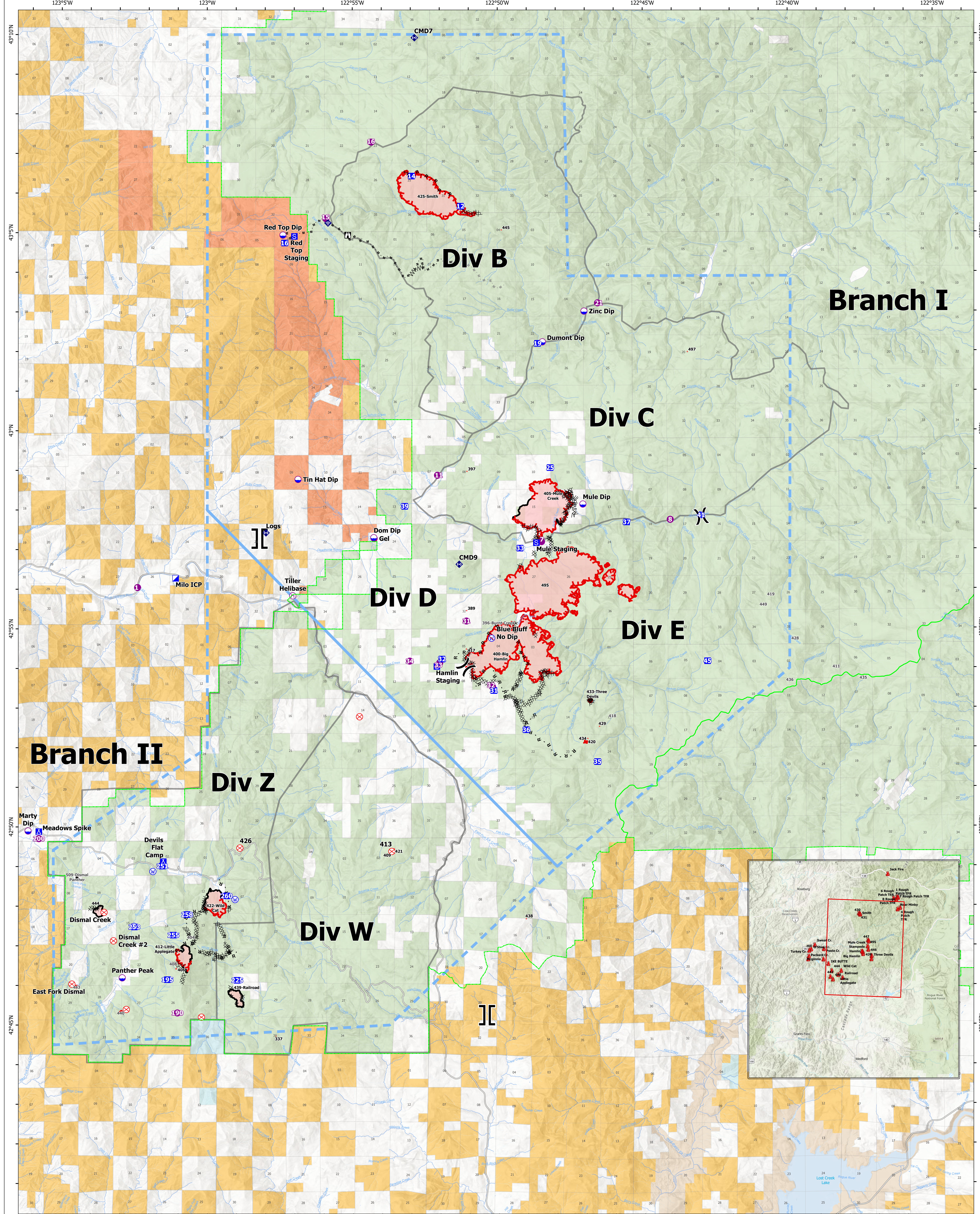



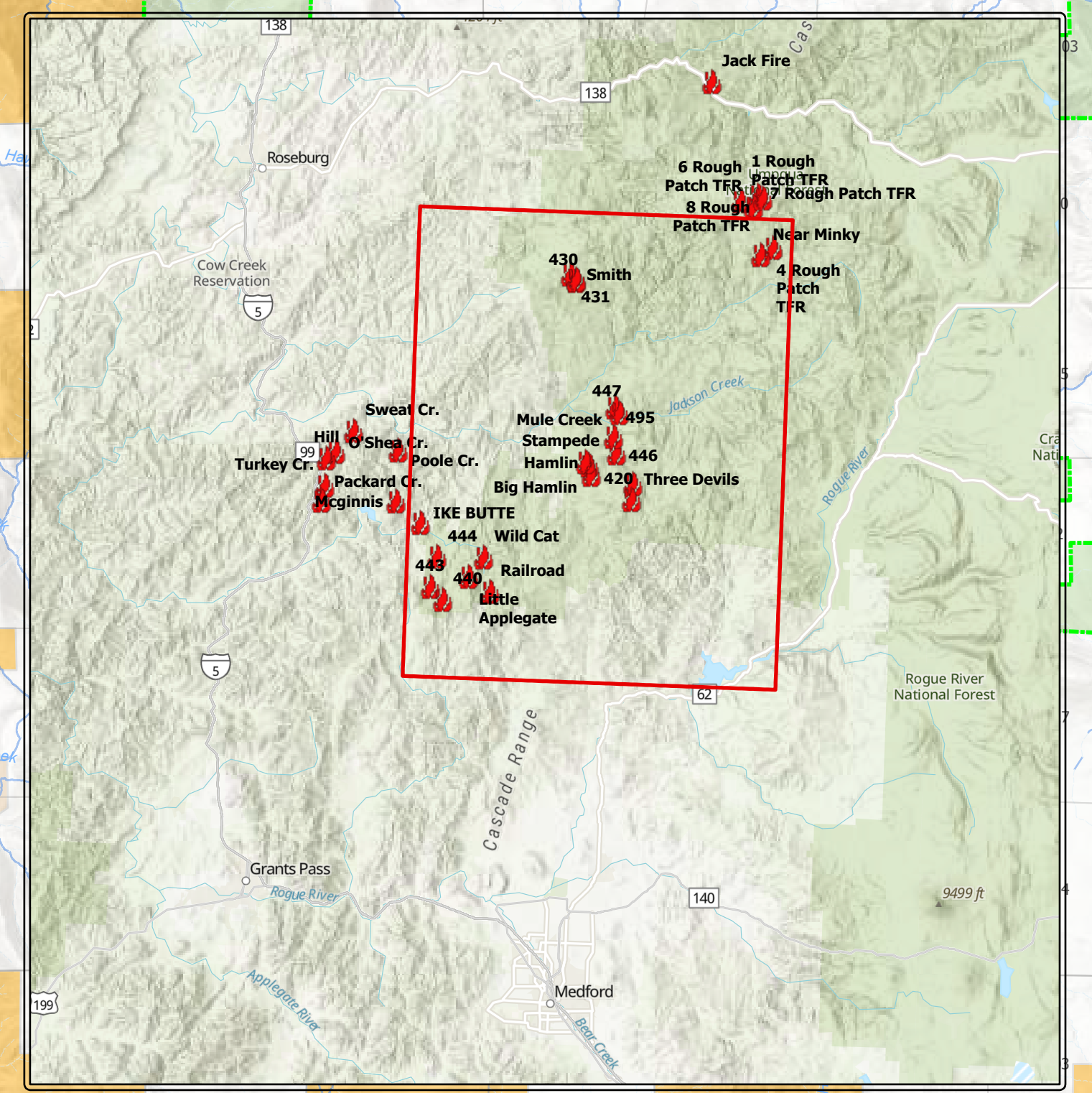
Briefing



Devils Knob Complex
 OR-UPF-000450
 August 14, 2021
 6006 ac. as of 08-12-21 © 2011



- | | | | |
|--|---|--|---|
| <ul style="list-style-type: none"> ■ Bureau of Land Management ■ U.S. Forest Service ■ Bureau of Indian Affairs ■ Other Federal ■ State ■ Private/Unknown Tiller Ranger District | <ul style="list-style-type: none"> ● Dip Site ● Mobile Retardant Base ■ Branch Break ■ Incident Command Post ■ Drop Point ■ Camp ■ Staging Area ■ Lookout | <ul style="list-style-type: none"> ⊗ Fire Origin ⊗ Internet Access ⊗ Repeater ⊗ Water Source ⊗ Restricted Water Source ⊗ Completed Dozer Line ⊗ Completed Fuel Break | <ul style="list-style-type: none"> — Completed Hand Line — Completed Mixed Construction Line — Completed Road as Line — Planned Mixed Construction Line — Temporary Flight Restriction — Fire Edge — Contained Line — Division — Wildfire Daily Fire Perimeter |
|--|---|--|---|



0 0.5 1 2 Miles

408 - Fires that are contained or out