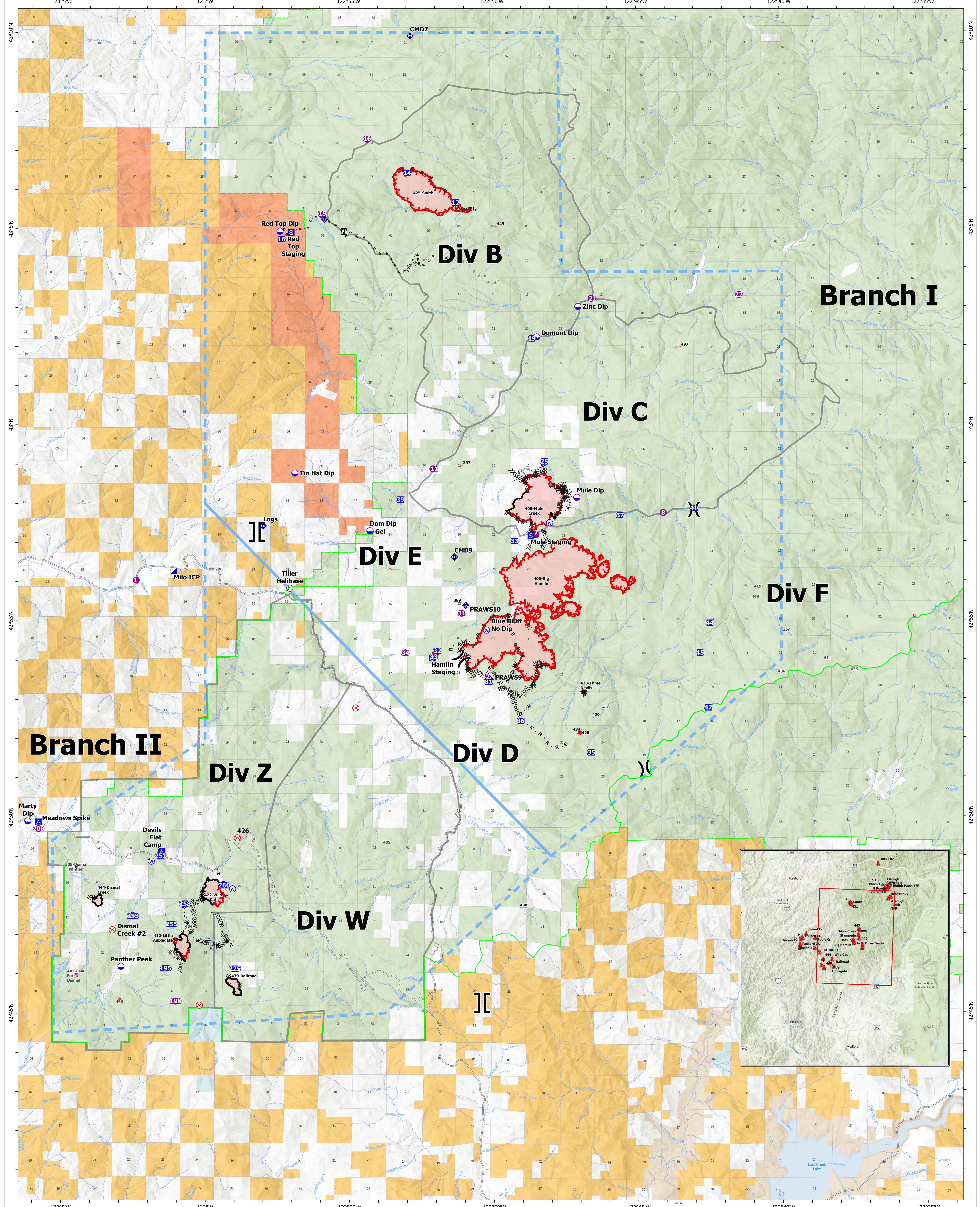



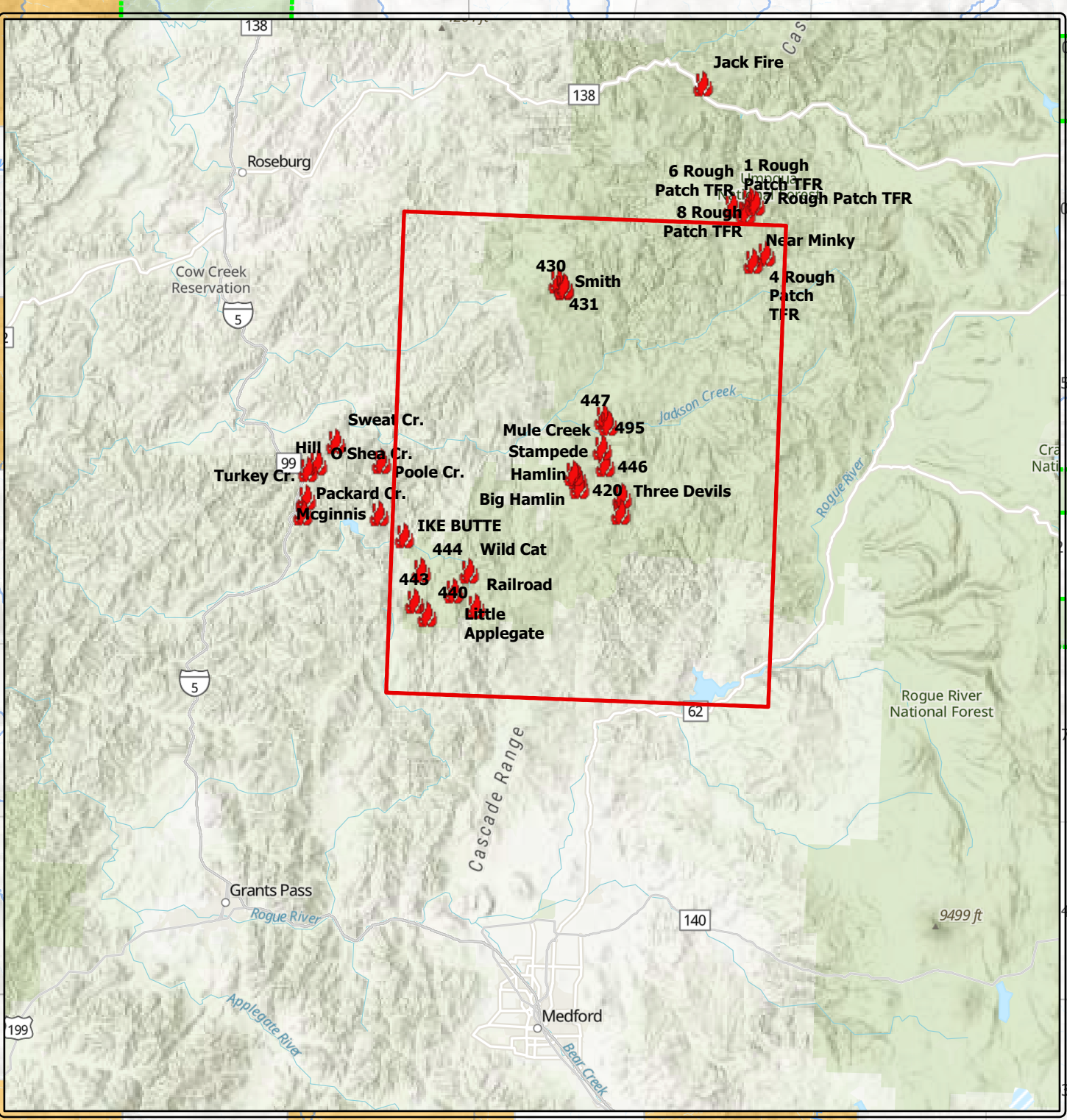
Briefing



Devils Knob Complex
 OR-UPF-000450
 August 15, 2021
 7026 ac. as of 08-13-21 © 2002



- | | | | | |
|---------------------------|-----------------------|-----------------------|-----------------------------------|---------------------------------|
| Bureau of Land Management | Mobile Retardant Base | Incident Command Post | Internet Access | Completed Road as Line |
| U.S. Forest Service | Helispot | Drop Point | Repeater | Planned Mixed Construction Line |
| Bureau of Indian Affairs | Helibase | Camp | Water Source | Access or Improved Road |
| Other Federal | Division Break | Staging Area | Restricted Water Source | Temporary Flight Restriction |
| State | Fire Origin | Lookout | Completed Dozer Line | Fire Edge |
| Private/Unknown | Fire Origin | Lookout | Completed Fuel Break | Contained Line |
| Tiller Ranger District | Fire Origin | Lookout | Completed Hand Line | Division |
| Dip Site | Fire Origin | Lookout | Completed Mixed Construction Line | Wildfire Daily Fire Perimeter |
| | Fire Origin | Lookout | | |
| | Fire Origin | Lookout | | |
| | Fire Origin | Lookout | | |



0 0.5 1 2 Miles

408 - Fires that are contained or out