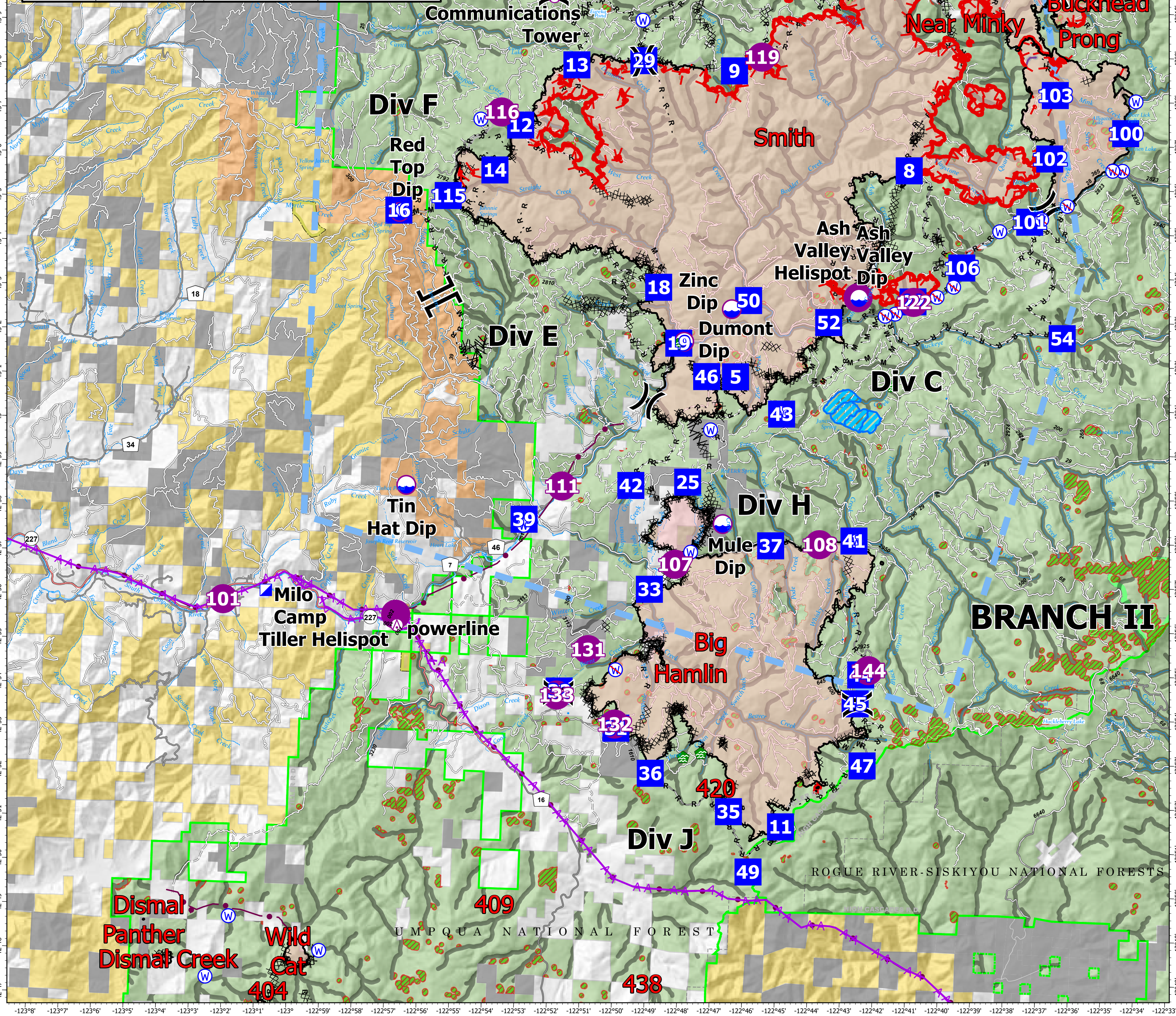




FC Point Type	Label	Latitude WGS84 DDM	Longitude WGS84 DDM
Aerial Hazard	Communications Tower	43° 09.942' N	122° 52.851' W
Aerial Hazard	powerline	42° 55.596' N	122° 57.012' W
Dip Site	Ash Valley Dip	43° 03.352' N	122° 43.122' W
Dip Site	Hemlock Lake Dip	43° 11.285' N	122° 42.083' W
Dip Site	Lake in the Woods Dip	43° 13.008' N	122° 43.446' W
Dip Site	Tin Hat Dip	42° 58.773' N	122° 56.880' W
Dip Site	Zinc Dip	43° 03.010' N	122° 47.035' W
Dip Site	Dumont Dip	43° 02.237' N	122° 48.470' W
Dip Site	Red Top Dip	43° 04.940' N	122° 57.395' W
Dip Site	Mule Dip	42° 58.141' N	122° 47.089' W
Drop Point	12	43° 07.006' N	122° 53.756' W
Helispot	133	42° 54.143' N	122° 52.017' W
Helispot	116	43° 07.287' N	122° 54.358' W
Helispot	122	43° 03.303' N	122° 41.432' W
Helispot	101	42° 56.045' N	123° 02.395' W
Helispot	111	42° 58.875' N	122° 52.085' W
Helispot	132	42° 53.532' N	122° 50.205' W
Helispot	131	42° 55.195' N	122° 51.098' W
Helispot	12	43° 10.974' N	122° 45.590' W
Helispot	Tiller Helispot	42° 55.837' N	122° 57.063' W
Helispot	144	42° 54.938' N	122° 42.448' W
Helispot	108	42° 57.750' N	122° 44.087' W
Helispot	119	43° 08.735' N	122° 46.373' W
Helispot	107	42° 57.195' N	122° 48.513' W
Helispot	Ash Valley Helispot	43° 03.367' N	122° 43.150' W



**Pilot**  
Devils Knob Complex  
70,109 Acres  
September 27, 2021



N  
N



Utility Power Lines	Aerial Hazard	Fire Retardant Avoidance Area	Helibase	Camp
Completed Burnout	Foam Drop	Experimental Forest Watershed	Sling Site	Water Dev or Draft Site
Completed Dozer Line	Retardant Drop	Private Timber Companies	Division Break	Water Source
Completed Fuel Break	Temporary Flight Restriction	Wildfire Daily Fire Perimeter	Branch Break	Restricted Water Source
Completed Hand Line	Fire Edge	Aerial Hazard	Zone Break	
Completed Mixed Const Line	Contained Line	Dip Site	Incident Command Post	
Completed Road as Line	TECPS Aerial Retardant Avoidance	Helispot	Drop Point	

PNW2 Type 1  
9/26/2021 2045  
North American 1983 Datum