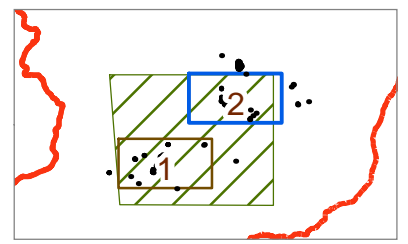
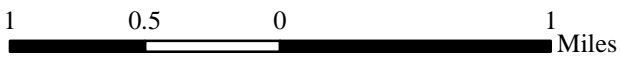









Copyright © 2013 National Geographic Society, i-cubed

**INFRARED MAP - 2 of 2**  
**DEVILS KNOB COMPLEX**  
 OR-UPF-000450  
 Interpreted (IR) Acres: 506  
 August 4, 2021 @ 2105 PDT



IRIN: Veronica Lopez (T) & Cheron Ferland  
 Duluth, MN  
 UTM NAD 83 Zone 10



- |   |                             |   |                |
|---|-----------------------------|---|----------------|
|  | Fire Origin                 |  | Isolated Heat  |
|  | Previous Day Fire Perimeter |  | Heat Perimeter |
|  | IR Scan Area                |  | Intense Heat   |
|   |                             |  | Scattered Heat |