
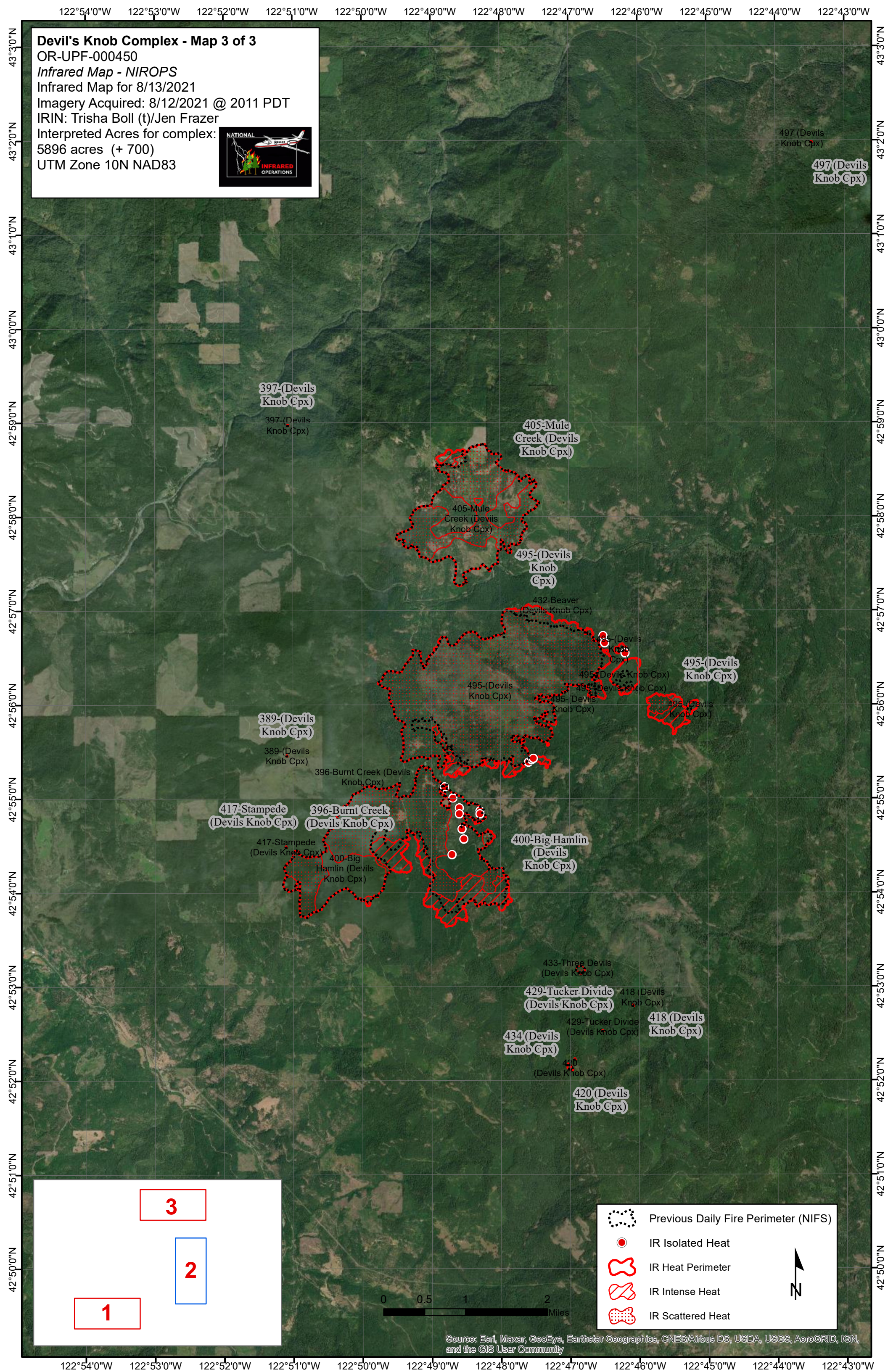








Devil's Knob Complex - Map 3 of 3
 OR-UPF-000450
 Infrared Map - NIROPS
 Infrared Map for 8/13/2021
 Imagery Acquired: 8/12/2021 @ 2011 PDT
 IRIN: Trisha Boll (t)/Jen Frazer
 Interpreted Acres for complex:
 5896 acres (+ 700)
 UTM Zone 10N NAD83

-  Previous Daily Fire Perimeter (NIFS)
-  IR Isolated Heat
-  IR Heat Perimeter
-  IR Intense Heat
-  IR Scattered Heat

