

**Devil's Knob Complex - Map 3 of 3**

OR-UPF-000450

*Infrared Map - NIROPS*

Infrared Map for 8/13/2021

Imagery Acquired: 8/12/2021 @ 2011 PDT






IRIN: Trisha Boll (t)/Jen Frazer

Interpreted Acres for complex:

5896 acres (+ 700)

UTM Zone 10N NAD83



-  Previous Daily Fire Perimeter (NIFS)
-  IR Isolated Heat
-  IR Heat Perimeter
-  IR Intense Heat
-  IR Scattered Heat
- USA Topo Maps

