





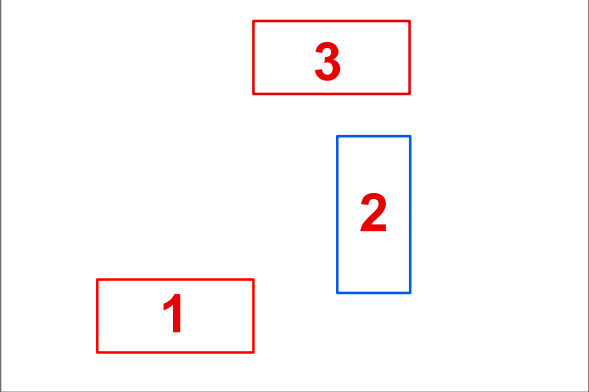


**Devil's Knob Complex - Map Area 2 of 3**  
OR-UPF-000450  
*Infrared Map - NIROPS*  
Infrared Map for 8/14/2021  
Imagery Acquired: 8/13/2021 @ 2002 PDT  
IRIN: Jen Frazer/Trisha Boll (t)  
Interpreted Acres for complex:  
7021 acres (+ 415)  
UTM Zone 10N NAD83



No Map 1 or 3 due to Clouds

-  Previous Daily Fire Perimeter (NIFS)
-  IR Isolated Heat
-  IR Heat Perimeter
-  IR Intense Heat
-  IR Scattered Heat



**CLOUD COVER HEAVY IN THIS AREA**

