





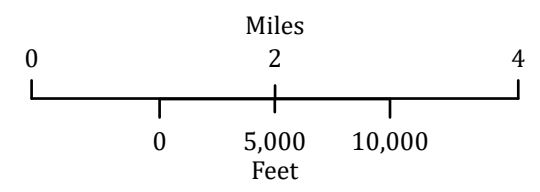


Esri, USDA Farm Service Agency

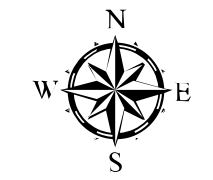
Devils Knob Complex
 OR-UPF-000450
 Big Hamlin/ Mule Creek
 Infrared
 Interpretation

Imagery Date:
 08/18/2021 2019 PDT

-  Heat Perimeter
-  Intense Heat
-  Scattered Heat
-  Isolated Heat Sources
-  Potential heat source
-  Cloud Cover



Datum: WGS 1984



IRIN: Billy Harris
 Map produced:
 8/19/2021 0141 PDT
 Interpreted size: 16,923 acres

