





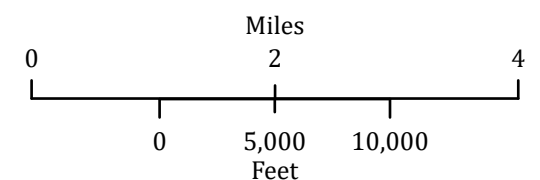


# Devils Knob Complex


OR-UPF-000450  
 Big Hamlin/ Mule Creek  
 Infrared  
 Interpretation

Imagery Date:  
 08/18/2021 2019 PDT

-  Heat Perimeter
-  Intense Heat
-  Scattered Heat
-  Isolated Heat Sources
-  Potential heat source
-  Cloud Cover



Datum: WGS 1984



IRIN: Billy Harris  
 Map produced:  
 8/19/2021 0140 PDT  
 Interpreted size: 16,923 acres



Copyright © 2013 National Geographic Society, i-cubed