







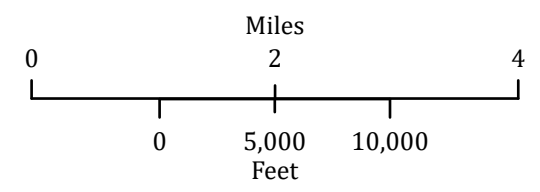
Devils Knob Complex

OR-UPF-000450

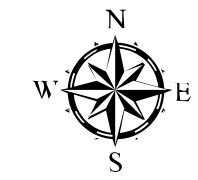
Smith
Infrared
Interpretation

Imagery Date:
08/18/2021 2019 PDT

-  Heat Perimeter
-  Intense Heat
-  Scattered Heat
-  Isolated Heat Sources
-  Potential heat source
-  Cloud Cover



Datum: WGS 1984



IRIN: Billy Harris
Map produced:
8/19/2021 0143 PDT
Interpreted size: 16,923 acres

