





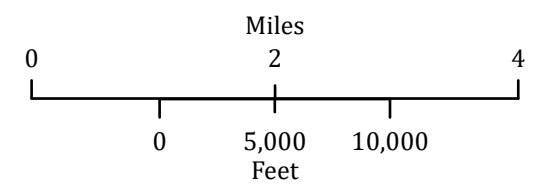


# Devils Knob Complex


OR-UPF-000450  
 Big Hamlin/Mule Creek  
 Infrared  
 Interpretation

Imagery Date:  
 08/19/2021 1953 PDT

-  Heat Perimeter
-  Intense Heat
-  Scattered Heat
-  Isolated Heat Sources
-  Potential heat source
-  Cloud Cover



Datum: WGS 1984



IRIN: Billy Harris  
 Map produced:  
 8/20/2021 0109 PDT  
 Interpreted size: 18,642 acres

