







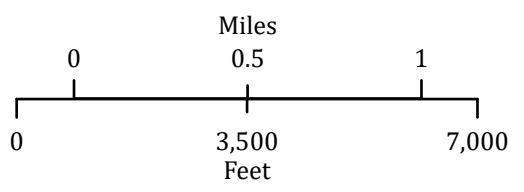
123°4'W 123°3'30"W 123°3'W 123°2'30"W 123°2'W 123°1'30"W 123°1'W 123°0'30"W 123°0'W 122°59'30"W 122°59'W 122°58'30"W 122°58'W 122°57'30"W 122°57'W 122°56'30"W

42°46'N 42°46'30"N 42°47'N 42°47'30"N 42°48'N 42°48'30"N 42°49'N


Devils Knob Complex
 OR-UPF-000450
 Wild Cat/Little Applegate
 Infrared
 Interpretation

Imagery Date:
 08/19/2021 1953 PDT

-  Heat Perimeter
-  Intense Heat
-  Scattered Heat
-  Isolated Heat Sources
-  Potential heat source
-  Cloud Cover



Datum: WGS 1984



IRIN: Billy Harris
 Map produced:
 8/20/2021 0118 PDT
 Interpreted size: 18,642 acres



Esri, USDA Farm Service Agency