





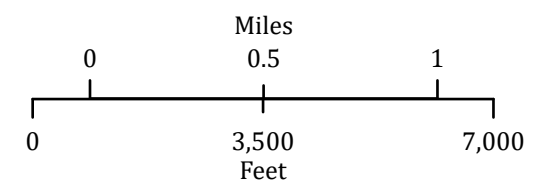



Devils Knob Complex
 OR-UPF-000450
 Wild Cat/Little Applegate
 Infrared
 Interpretation

Imagery Date:
 08/19/2021 1953 PDT

-  Heat Perimeter
-  Intense Heat
-  Scattered Heat
-  Isolated Heat Sources
-  Potential heat source
-  Cloud Cover



Datum: WGS 1984



IRIN: Billy Harris
 Map produced:
 8/20/2021 0117 PDT
 Interpreted size: 18,642 acres



Copyright © 2013 National Geographic Society, I-cubed