





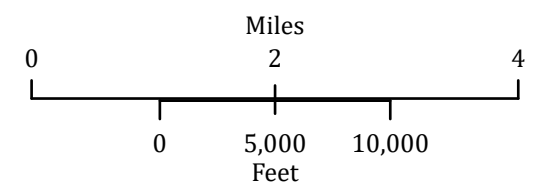


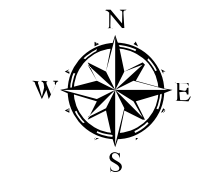
**Devils Knob Complex**  
 OR-UPF-000450  
 Infrared Interpretation  
 Smith

Imagery Date:  
 08/20/2021 2004 PDT

-  Heat Perimeter
-  Intense Heat
-  Scattered Heat
-  Isolated Heat Sources
-  Potential heat source
-  Cloud Cover



Datum: WGS 1984



IRIN: Billy Harris  
 Map produced:  
 8/21/2021 0121 PDT  
 Interpreted size: 20,242 acres

