





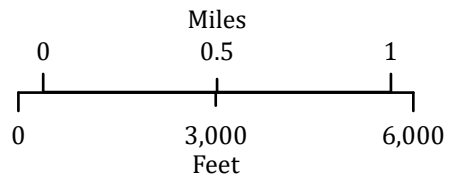


Devils Knob Complex
 OR-UPF-000450
 Infrared Interpretation
 Wild Cat/Little Applegate

Imagery Date:
 08/20/2021 2004 PDT

-  Heat Perimeter
-  Intense Heat
-  Scattered Heat
-  Isolated Heat Sources
-  Potential heat source
-  Cloud Cover



Datum: WGS 1984



IRIN: Billy Harris
 Map produced:
 8/21/2021 0127 PDT
 Interpreted size: 20,242 acres



Esri, USDA Farm Service Agency