

Devils Knob Complex

OR-UPF-000450







Infrared

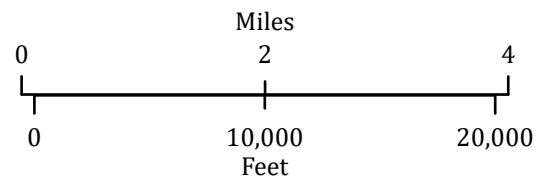
Interpretation

Big Hamlin/Mule Creek


Imagery Date:

08/21/2021 2030 PDT

-  Heat Perimeter
-  Intense Heat
-  Scattered Heat
-  Isolated Heat Sources
-  Potential heat source
-  Cloud Cover



Datum: WGS 1984



IRIN: Billy Harris
Map produced:
8/22/2021 0121 PDT
Interpreted size: 21,929 acres

