







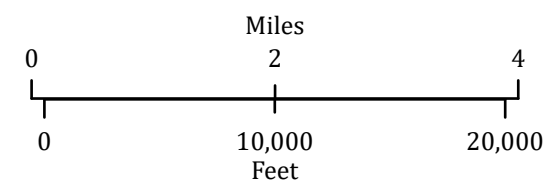
# Devils Knob Complex

OR-UPF-000450


Infrared Interpretation  
Smith

Imagery Date:  
08/21/2021 2030 PDT

-  Heat Perimeter
-  Intense Heat
-  Scattered Heat
-  Isolated Heat Sources
-  Potential heat source
-  Cloud Cover



Datum: WGS 1984



IRIN: Billy Harris  
Map produced:  
8/22/2021 0122 PDT  
Interpreted size: 21,929 acres

