

# DevilsKnobComplex

OR-UPF-000450







Infrared

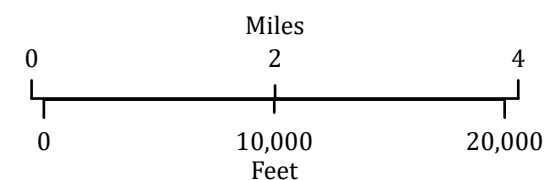
Interpretation

Smith


Imagery Date:

08/25/2021 2050 PDT

-  Heat Perimeter
-  Intense Heat
-  Scattered Heat
-  Isolated Heat Sources
-  Potential heat source
-  Cloud Cover



Datum: WGS 1984



IRIN: Billy Harris  
Map produced:  
8/26/2021 0051 PDT  
Interpreted size: 27,789 acres



Esri, USDA Farm Service Agency