







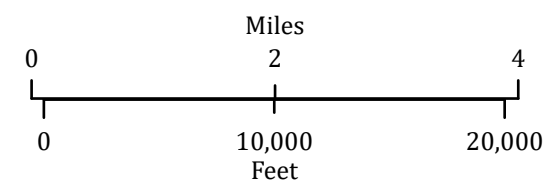
DevilsKnobComplex

OR-UPF-000450


Infrared Interpretation
Smith

Imagery Date:
08/25/2021 2050 PDT

-  Heat Perimeter
-  Intense Heat
-  Scattered Heat
-  Isolated Heat Sources
-  Potential heat source
-  Cloud Cover



Datum: WGS 1984



IRIN: Billy Harris
Map produced:
8/26/2021 0050 PDT
Interpreted size: 27,789 acres

