





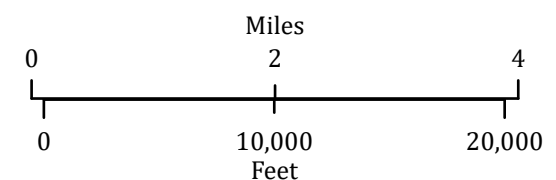



DevilsKnobComplex
 OR-UPF-000450
 Infrared
 Interpretation
 Big Hamlin/Mule Creek
 Imagery Date:
 08/27/2021 2203 PDT

-  Heat Perimeter
-  Intense Heat
-  Scattered Heat
-  Isolated Heat Sources
-  Potential heat source
-  Cloud Cover



Datum: WGS 1984



IRIN: Billy Harris
 Map produced:
 8/28/2021 0147 PDT
 Interpreted size: 30,770 acres

