

DevilsKnobComplex







OR-UPF-000450

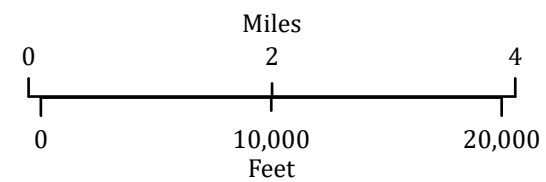
Infrared

Interpretation

Big Hamlin/Mule Creek

Imagery Date:
08/27/2021 2203 PDT

-  Heat Perimeter
-  Intense Heat
-  Scattered Heat
-  Isolated Heat Sources
-  Potential heat source
-  Cloud Cover



Datum: WGS 1984



IRIN: Billy Harris
Map produced:
8/28/2021 0149 PDT
Interpreted size: 30,770 acres

