

# DevilsKnobComplex







OR-UPF-000450

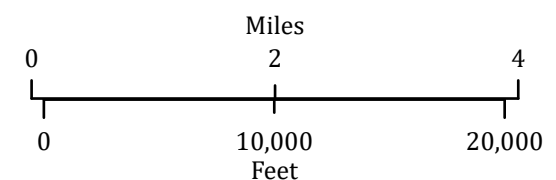
Infrared

Interpretation

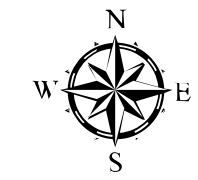
Big Hamlin/Mule Creek

Imagery Date:  
08/28/2021 2126 PDT

-  Heat Perimeter
-  Intense Heat
-  Scattered Heat
-  Isolated Heat Sources
-  Potential heat source
-  Cloud Cover



Datum: WGS 1984



IRIN: Billy Harris  
Map produced:  
8/29/2021 0137 PDT  
Interpreted size: 31,932 acres



Esri, USDA Farm Service Agency