






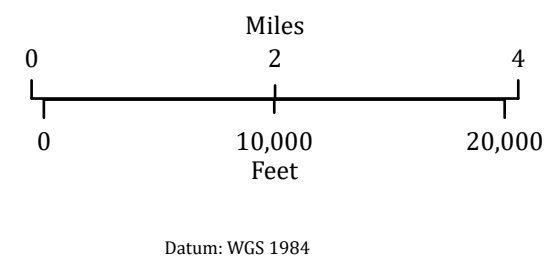


DevilsKnobComplex
 OR-UPF-000450
 Infrared
 Interpretation
 Big Hamlin/Mule Creek
 Imagery Date:
 08/28/2021 2126 PDT

-  Heat Perimeter
-  Intense Heat
-  Scattered Heat
-  Isolated Heat Sources
-  Potential heat source
-  Cloud Cover



IRIN: Billy Harris
 Map produced:
 8/29/2021 0136 PDT
 Interpreted size: 31,932 acres



Copyright © 2013 National Geographic Society, i-cubed