

DevilsKnobComplex







OR-UPF-000450

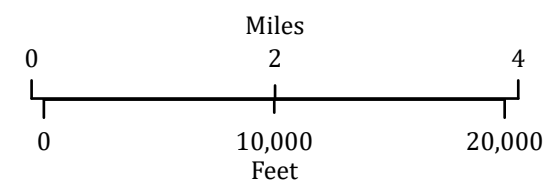
Infrared

Interpretation

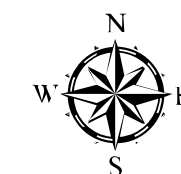
Smith

Imagery Date:
08/28/2021 2126 PDT

-  Heat Perimeter
-  Intense Heat
-  Scattered Heat
-  Isolated Heat Sources
-  Potential heat source
-  Cloud Cover



Datum: WGS 1984



IRIN: Billy Harris
Map produced:
8/29/2021 0139 PDT
Interpreted size: 31,932 acres

