

# DevilsKnobComplex

OR-UPF-000450







Infrared

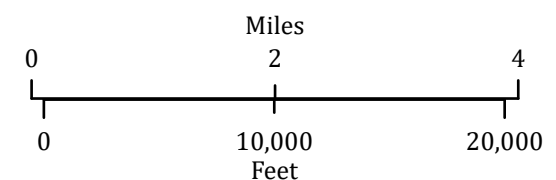
Interpretation

Smith


Imagery Date:

08/28/2021 2126 PDT

-  Heat Perimeter
-  Intense Heat
-  Scattered Heat
-  Isolated Heat Sources
-  Potential heat source
-  Cloud Cover



Datum: WGS 1984



IRIN: Billy Harris  
 Map produced:  
 8/29/2021 0138 PDT  
 Interpreted size: 31,932 acres

