

DevilsKnobComplex

OR-UPF-000450







Infrared

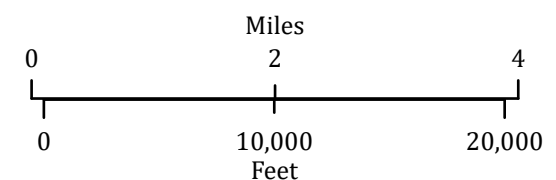
Interpretation

Big Hamlin/Mule Creek


Imagery Date:

08/29/2021 2044 PDT

-  Heat Perimeter
-  Intense Heat
-  Scattered Heat
-  Isolated Heat Sources
-  Potential heat source
-  Cloud Cover



Datum: WGS 1984



IRIN: Billy Harris
 Map produced:
 8/30/2021 0133 PDT
 Interpreted size: 33,937 acres

