

DevilsKnobComplex







OR-UPF-000450

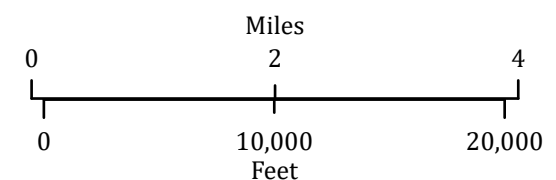
Infrared

Interpretation


Smith

Imagery Date:
08/29/2021 2044 PDT

-  Heat Perimeter
-  Intense Heat
-  Scattered Heat
-  Isolated Heat Sources
-  Potential heat source
-  Cloud Cover



Datum: WGS 1984



IRIN: Billy Harris
Map produced:
8/30/2021 0135 PDT
Interpreted size: 33,937 acres

