



122°55'0"W 122°50'0"W 122°45'0"W 122°40'0"W

**Devil's Knob Complex  
Big Hamlin/Mule Creek Fires  
OR-UPF-000450**

1:65,000





Infrared Map - 09/05/21  
Imagery Date - 09/04/21  
Imagery Time - 2157 PDT  
Interpreted Complex Acres - 46,259  
Big Hamlin Acres - 16,413  
Mule Creek Acres - 1,016  
IRIN - Chad Horman  
NAD83 UTM Zone 10

42°55'0"N

42°55'0"N

**Big Hamlin/Mule Creek Fires  
(Devil's Knob Complex) IR Legend**

-  IR Heat Perimeter
-  IR Intense Heat
-  IR Scattered Heat
-  IR Isolated Heat Source

122°55'0"W 122°50'0"W 122°45'0"W 122°40'0"W