

122°55'0"W

122°50'0"W

122°45'0"W


122°40'0"W



Devil's Knob Complex Smith Fire OR-UPF-000450

1:70,000

Infrared Map - 09/06/21
Imagery Date - 09/05/21
Imagery Time - 2207 PDT
Interpreted Complex Acres - 48,711
Smith Acres - 28,827
IRIN - Chad Horman
NAD83 UTM Zone 10



43°50'N

43°50'N

43°00'N

43°00'N





122°55'0"W

122°50'0"W

122°45'0"W

122°40'0"W

Smith Fire (Devil's Knob Complex) IR Legend

-  IR Heat Perimeter
-  IR Intense Heat
-  IR Scattered Heat
-  IR Isolated Heat Source