


122°55'0"W 122°50'0"W 122°45'0"W 122°40'0"W



### Devil's Knob Complex Smith Fire OR-UPF-000450

1:70,000

Infrared Map - 09/06/21  
Imagery Date - 09/05/21  
Imagery Time - 2207 PDT  
Interpreted Complex Acres - 48,711  
Smith Acres - 30,595  
IRIN - Chad Horman  
NAD83 UTM Zone 10







43°50'N

43°50'N

43°00'N

43°00'N

#### Smith Fire (Devil's Knob Complex) IR Legend

-  IR Intense Heat
-  IR Scattered Heat
-  IR Heat Perimeter
-  IR Isolated Heat Source

122°55'0"W 122°50'0"W 122°45'0"W 122°40'0"W