








**Devil's Knob Complex**  
**OR-UPF-000450**  
**Big Hamlin/Mule Creek Fires**  
**9/11/2021**

IR Date/Time: 9/10/2021 @ 2038 PDT  
Interpreted Acres:  
Complex: 59,934  
Big Hamlin: 19,046 Mule Creek: 1,016

-  Cloud Cover
-  IR Heat Perimeter
-  IR Intense Heat
-  IR Scattered Heat
-  IR Isolated Heat Source

UTM Zone 10 WGS84

0 0.5 1 1.5 2  
Miles



9/11/2021 2:38:41 AM PDT  
Devils\_Knob\_IR\_Map.mxd

Mark Grupe, IRIN  
mark\_grupe@nps.gov