




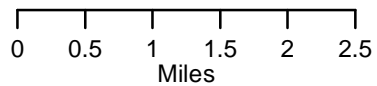


**Devil's Knob Complex
OR-UPF-000450
Smith Fire
9/11/2021**

IR Date/Time: 9/10/2021 @ 2038 PDT
Interpreted Acres:
Complex: 59,934
Smith: 44,410 Acres

-  Cloud Cover
-  IR Heat Perimeter
-  IR Intense Heat
-  IR Scattered Heat
-  IR Isolated Heat Source

UTM Zone 10 WGS84



9/11/2021 2:38:41 AM PDT
Devils_Knob_IR_Map.mxd

Mark Grupe, IRIN
mark_grupe@nps.gov

