






**Devil's Knob Complex  
OR-UPF-000450  
Big Hamlin and Mule Creek Fires  
9/13/2021**



IR Date/Time: 9/12/2021 @ 2230 PDT  
Interpreted Acres:  
Complex: 65,298  
Big Hamlin: 19,192 Mule Creek: 1,016

-  IR Heat Perimeter
-  IR Intense Heat
-  IR Scattered Heat
-  IR Isolated Heat Source

UTM Zone 10 WGS84



0 0.5 1 1.5 2  
Miles



9/13/2021 1:46:43 AM PDT  
Devils\_Knob\_IR\_Map.mxd

Mark Grupe, IRIN  
mark\_grupe@nps.gov

42°55'

42°55'

-122°55'

-122°50'

-122°45'

-122°40'

-122°55'

-122°50'

-122°45'

-122°40'