





Devil's Knob Complex
OR-UPF-000450
Smith Fire
9/13/2021



IR Date/Time: 9/12/2021 @ 2230 PDT
Interpreted Acres:
Complex: 65,298
Smith: 45,088

-  IR Heat Perimeter
-  IR Intense Heat
-  IR Scattered Heat
-  IR Isolated Heat Source

UTM Zone 10 WGS84

0 0.5 1 1.5 2 2.5
Miles

9/13/2021 1:46:43 AM PDT
Devils_Knob_IR_Map.mxd



Mark Grupe, IRIN
mark_grupe@nps.gov

Buckhead (Rough Patch Cpx)

Near Minky (Rough Patch Cpx)