


**Devil's Knob Complex  
OR-UPF-000450  
Big Hamlin and Mule Creek Fires  
9/15/2021**



IR Date/Time: 9/14/2021 @ 2220 PDT  
Interpreted Acres:  
Complex: 65,298  
Big Hamlin: 19,329 Mule Creek: 1,016

- IR Isolated Heat Source
- IR Heat Perimeter
- ▨ IR Intense Heat
- ⊘ IR Scattered Heat

UTM Zone 10 WGS84



0 0.5 1 1.5 2  
Miles



9/13/2021 1:53:30 AM PDT  
Devils\_Knob\_IR\_Map.mxd

Mark Grupe, IRIN  
mark\_grupe@nps.gov

42°55'

42°55'

-122°55'

-122°50'

-122°45'

-122°40'

-122°55'

-122°50'

-122°45'

-122°40'