

**Devil's Knob Complex
OR-UPF-000450
Smith Fire
9/18/2021**

IR Date/Time: 9/17/2021 @ 2022 PDT
Interpreted Acres:
Complex: 68,834
Smith: 48,443

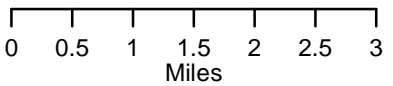
Jack

Buckhead (Rough Patch Cpx)



Near Minky (Rough Patch Cpx)

- IR Isolated Heat Source
- ☯ Cloud Cover
- IR Heat Perimeter
- ▨ IR Intense Heat
- ⊘ IR Scattered Heat

UTM Zone 10 WGS84



0 0.5 1 1.5 2 2.5 3
Miles



9/18/2021 12:32:50 AM PDT
DevilsKnobCx_IR_Map.mxd

Mark Grupe, IRIN
mark_grupe@nps.gov

