

**Devil's Knob Complex  
OR-UPF-000450  
Smith Fire  
9/20/2021**

IR Date/Time: 9/19/2021 @ 2125 PDT  
Interpreted Acres:  
Complex: 69,405  
Smith: 49,010

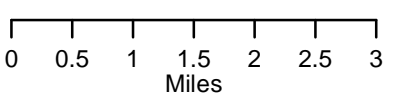
Jack

Buckhead (Rough Patch Cpx)



Near Minky (Rough Patch Cpx)

- IR Isolated Heat Source
- IR Heat Perimeter
- ◌ IR Scattered Heat

UTM Zone 10 WGS84



0 0.5 1 1.5 2 2.5 3  
Miles



9/20/2021 12:19:41 AM PDT  
DevilsKnobCx\_IR\_Map.mxd

Mark Grupe, IRIN  
mark\_grupe@nps.gov

