














# Operations

Dixie Creek  
OR952S021187  
07/06/2021 - 24hr

541 acres at 07/05/2021 - 1026

0 0.25 0.5 Miles

-  Division Break
-  Drop Point
-  Staging Area
-  Fence - Cut/Damaged
-  Wildfire Daily Fire Perimeter
-  Powerline
-  US or State Highway
-  Closed FS Road
-  Local Road
-  Major Road
-  dixie\_creek\_private\_roads
-  City
-  AdministrativeForest

## Div M

## Div A

## Div E

FC Point Type	Label	Latitude WGS84 DDM	Longitude WGS84 DDM
Division Break	Div E	44° 29.123' N	118° 44.716' W
Division Break	Div A	44° 29.165' N	118° 44.127' W
Drop Point	25	44° 29.608' N	118° 43.622' W
Drop Point	10	44° 28.990' N	118° 43.323' W
Staging Area	Staging	44° 29.302' N	118° 42.548' W
Drop Point	50	44° 30.230' N	118° 44.777' W
Division Break	Div M	44° 30.252' N	118° 43.895' W
Fence - Cut/Damaged		44° 30.287' N	118° 44.544' W
Fence - Cut/Damaged		44° 29.378' N	118° 44.221' W
Fence - Cut/Damaged		44° 29.313' N	118° 44.223' W
Fence - Cut/Damaged		44° 29.417' N	118° 44.220' W
Fence - Cut/Damaged		44° 29.263' N	118° 44.222' W
Fence - Cut/Damaged		44° 29.423' N	118° 44.020' W
Fence - Cut/Damaged		44° 29.722' N	118° 44.698' W
Fence - Cut/Damaged		44° 28.818' N	118° 44.224' W

Sources: Esri, Airbus  
GIS user disclaimer:  
use of these geospa  
maps may not be  
private land. Natural ha

JM  
7/5/2021 2027  
Acres from GPS  
WGS 1984 Datum. LatLong Grid

