

118°46'W

118°44'W




118°42'W

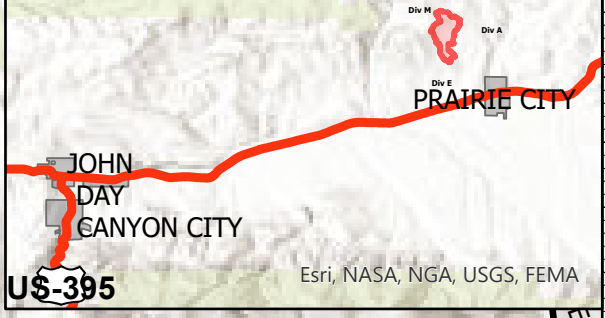
Transportation Map

Dixie Creek
OR952S021187

541 acres at 07/05/2021 - 1026



-  City
-  Administrative Forest
-  Division Break
-  Drop Point
-  Staging Area
-  Fire Edge



44°32'N

44°32'N

44°30'N

44°30'N

44°28'N

44°28'N

PVT-RD
to DP 50

Div M

50

PVT-0012285

Div A

25

10

 Staging

RICCO RANCH LANE

PVT-0012148

PVT-0012260

Div E

FH-118
SUMMIT
PRAIRIE ROAD
PRAIRIE CITY

Esri, NASA, NGA, USGS, FEMA

BEAR CREEK ROAD

ART MORGAN ROAD



7/5/2021 1945
Acres from GPS
WGS 1984 Datum. Lat/Long Grid

118°46'W

118°44'W

118°42'W