

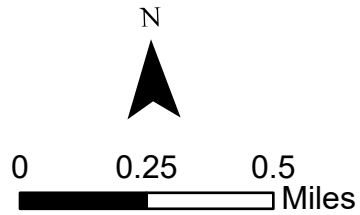
# IAP

## Elbow Creek

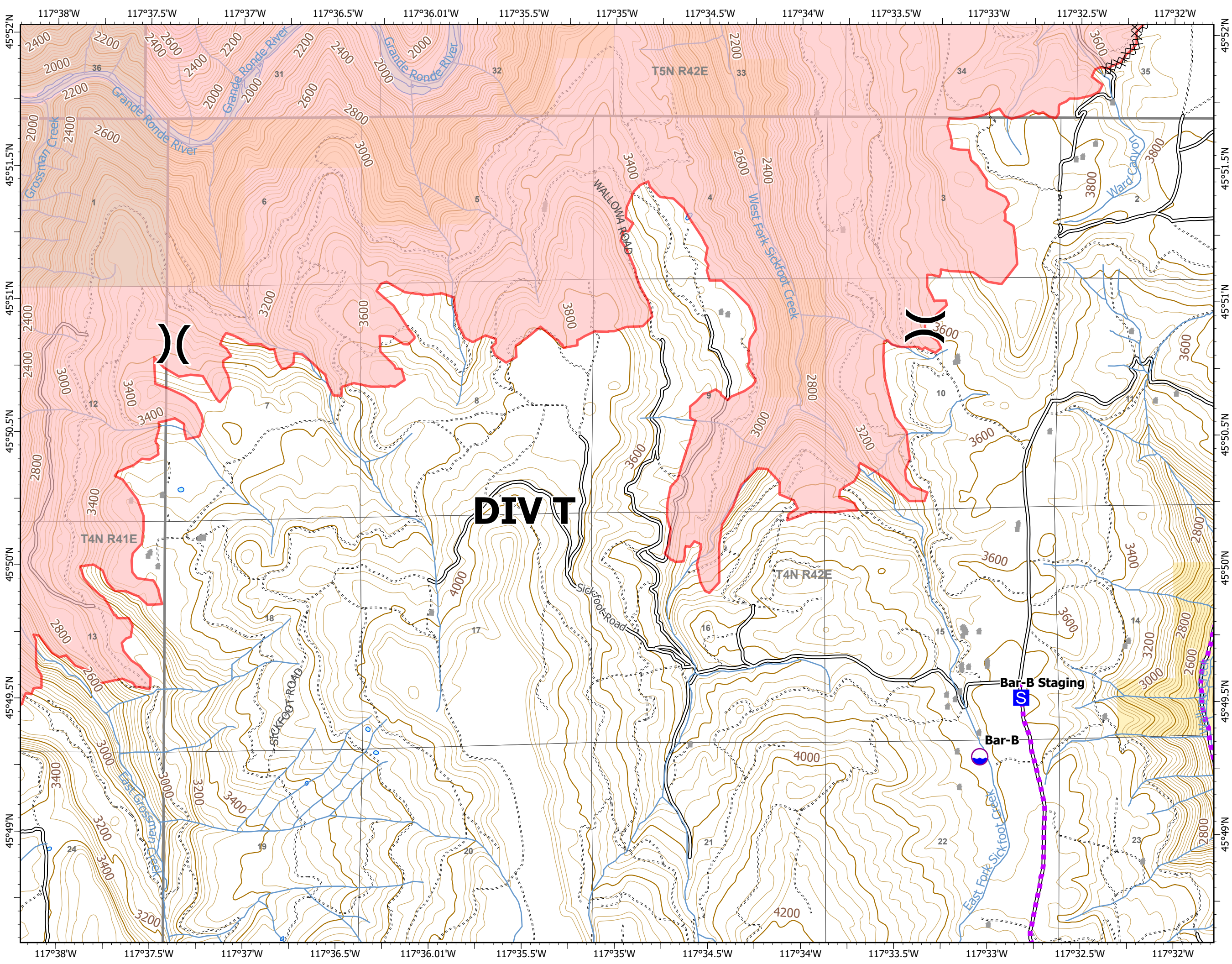
### 2021-ORUMF-000745

#### 07/20/2021

16432 acres at 7/19/2021

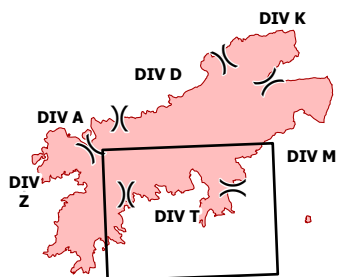


- Dip Site
- Division Break
- Staging Area
- Wildfire Daily Fire Perimeter
- Surfaced Road
- Dirt Road
- Label Point
- Completed Dozer Line
- Route
- Structure
- Stream
- PLSS Township
- PLSS Section
- Waterbody
- Contour 200'
- Contour 40'
- Bureau of Land Management
- Oregon Dept. of Fish & Wildlife
- USFS



## DIV T

Page 5 of 6



ODF IMT 3  
07/19/2021 2128  
Acres from IR and GPS  
North American 1983 Datum.  
LatLong Grid