


















IAP
Elbow Creek
2021-ORUMF-000745
07/20/2021
 16432 acres at 7/19/2021

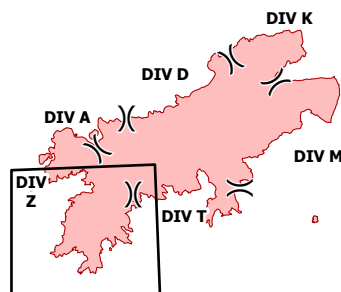


0 0.25 0.5
 Miles

-  Dip Site
-  Division Break
-  Hot Spot - Spot Fire
-  Wildfire Daily Fire Perimeter
-  Surfaced Road
-  Dirt Road
-  Label Point
-  Route
-  Structure
-  Stream
-  PLSS Township
-  PLSS Section
-  Waterbody
-  Contour 200'
-  Contour 40'
-  Bureau of Land Management
-  USFS

DIV Z

Page 6 of 6



ODF IMT 3
 07/19/2021 2128
 Acres from IR and GPS
 North American 1983 Datum.
 LatLong Grid

