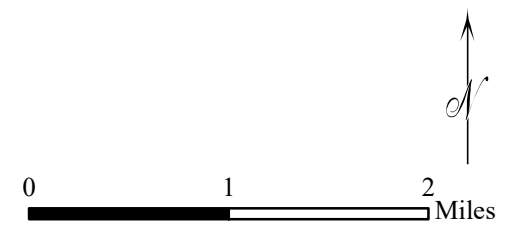







Source: Esri, DigitalGlobe, GeoEye, Earthstar Geographics, CNES/Airbus DS, USDA, USGS, AeroGRID, IGN, and the GIS User Community

INFRARED MAP
ELBOW CREEK
OR-UMF-000745
 Interpreted (IR) Acres: 18,590
 July 20, 2021 @ 1845 PDT



IRIN: Cheron Ferland
Duluth, MN
NAD83 (2011) Oregon Statewide Lambert



	Isolated Heat		Intense Heat
	GIS Perimeter		Scattered Heat
	Heat Perimeter		