
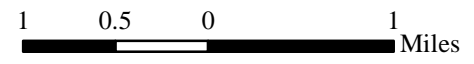



Source: Esri, Maxar, GeoEye, Earthstar Geographics, CNES/Airbus DS, USDA, USGS, AeroGRID, IGN, and the GIS User Community

INFRARED MAP
ELBOW CREEK
OR-UMF-000745
 Interpreted (IR) Acres: 22,962
 July 29, 2021 @ 2123 PDT



IRIN: Veronica Lopez (T) & Cheron Ferland
Duluth, MN
NAD83 (2011) Oregon Statewide Lambert



•	Isolated Heat	□	Heat Perimeter
□	Previous Day Fire Perimeter	▨	Intense Heat
		▩	Scattered Heat