
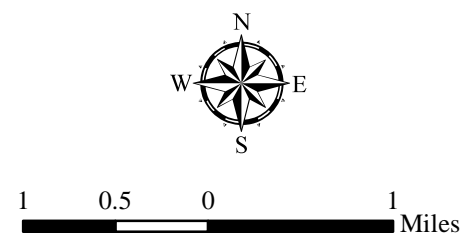






Source: Esri, Maxar, GeoEye, Earthstar Geographics, CNES/Airbus DS, USDA, USGS, AeroGRID, IGN, and the GIS User Community

INFRARED MAP
ELBOW CREEK
OR-UMF-000745
 Interpreted (IR) Acres: 22,967
 July 30, 2021 @ 2152 PDT



IRIN: Veronica Lopez (T) & Cheron Ferland
Duluth, MN
NAD83 (2011) Oregon Statewide Lambert



 Isolated Heat	 Heat Perimeter
 Previous Day Fire Perimeter	 Intense Heat
	 Scattered Heat