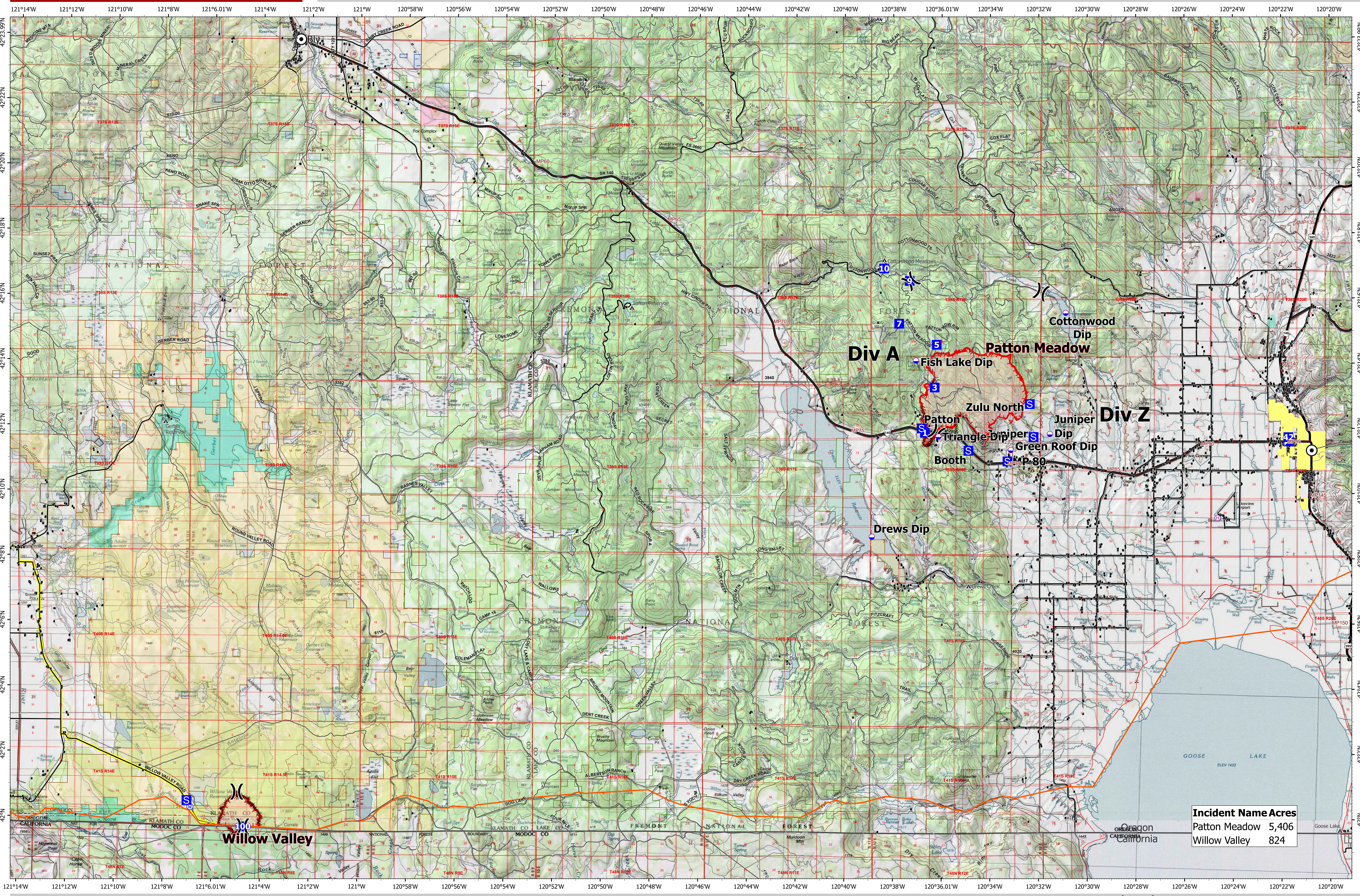


Plans Map


Fox Complex

2021ORFW2

August 15, 2021
Night



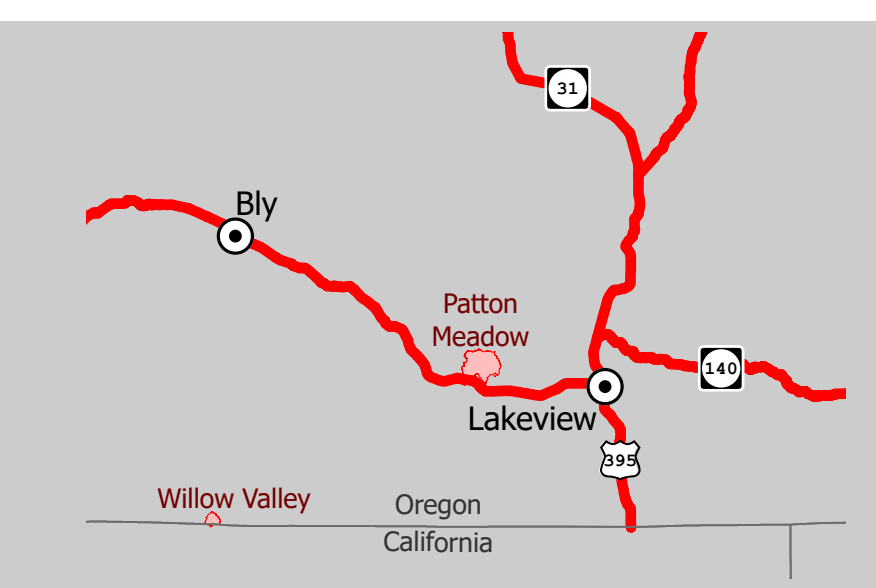
Incident Name	Acres
Patton Meadow	5,406
Willow Valley	824



ODF Team 3 GIS
08/15/2021 1452
Acres from IR

Fox Cpx: 6,230 acres at 08/14/21 @ 18:58 hrs
Patton Meadow: acres
Willow Valley: acres

- Fire Area
- - - Completed Dozer Line
- - - Completed Road as Line
- - - Fire Edge
- Dip Site
- Helibase
-) Division Break
- Incident Command Post
- Drop Point
- Staging Area
- Value at Risk
- Water Source
- Structures
- Oregon Department of Forestry
- Oregon Department of State Lands
- Oregon Parks and Recreation Department
- US Bureau of Land Management
- US Forest Service
- Other Federal Lands
- Natural Gas Pipelines
- Travel Route
- State Boundary



Scan to download maps



Use the camera on a mobile device

